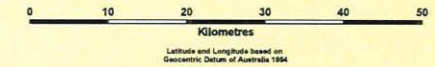
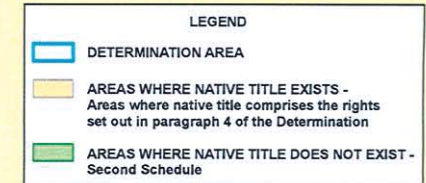


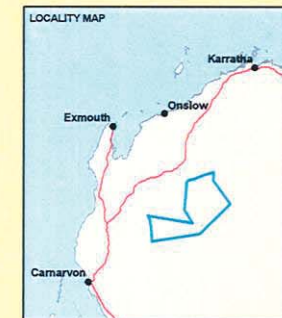
THUDGARI DETERMINATION OF NATIVE TITLE

WAD 6212 of 1998

FIRST SCHEDULE - ATTACHMENT 1



DATA SOURCES
Cadastral and Tenure information sourced from Landgate Spatial Cadastral Database (SCDB).
Administrative boundaries are sourced from the Landgate Administrative Boundaries Dataset.
Topographical data sourced from the PSMA Dataset.
Road names sourced from Landgate Road Centreline Dataset.
Coastlines and shorelines are interpreted from aerial photography or recorded from ground surveys.
Local Authorities terminate at Low Water Mark (LWM) unless otherwise specified.
Pastoral Leases terminate 40 metres above High Water Mark (HWM) unless otherwise specified.
Islands shown are Unallocated Crown Land (UCL) unless otherwise specified.



DISCLAIMER
For informational purposes only. This map is a pictorial representation of data extracted from Landgate Datasets and is intended to be an overview of general geographic information.
Wasteline shown on this map is not necessarily based on exact cadastral boundaries.
Native title application boundaries interpolated from descriptions held by the National Native Title Tribunal (NNTT) and Federal Court.
Reference should be made to the NNTT for confirmation of the boundary for any legal purposes.
In the event of any discrepancy between the written application boundary description and the areas depicted on this map the written description shall take preference as the maps and/or enlargements are indicative only.

NATIVE TITLE SPATIAL SERVICES
PRODUCED 23/09/2009

Street address: 1 Midland Square, Midland, WA 6056
Postal address: PO Box 2222, Midland, WA 6936
Tel: (08) 9273 7301 Fax: (08) 9273 7615
email: ntsa@landgate.wa.gov.au
Internet: www.landgate.wa.gov.au



G:\WAQ\Wad6212_8a\Determinations\2008_8a\ArcGIS\Map_a.mxd

